

Colosseum

Satellite Imagery Report OnGeo™ Intelligence

Area: **3.4656 ha**

The report from the day: **2024.08.13**

The report includes selected cloudless satellite scenes for the specified area and date range.

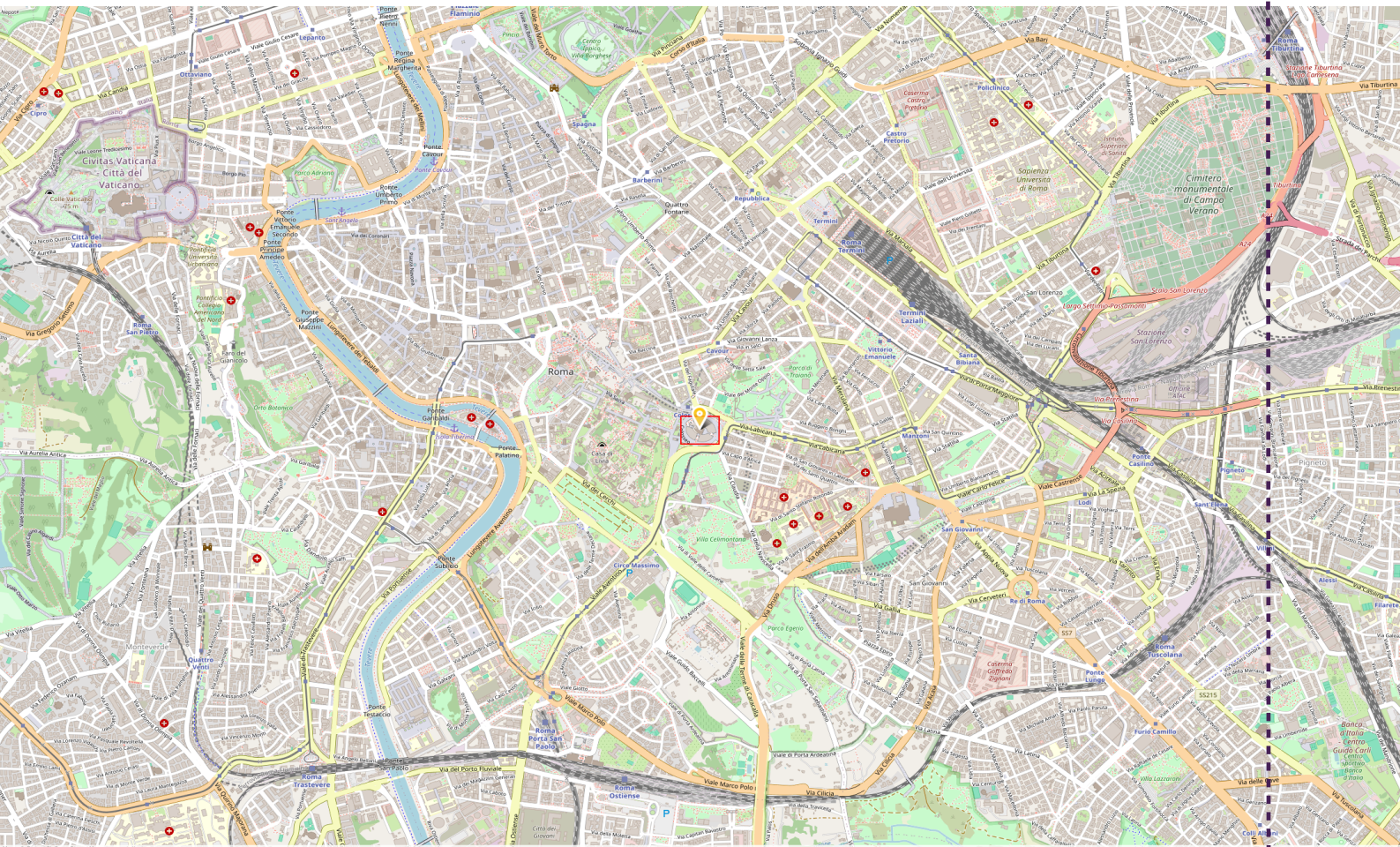
In addition to the PDF document, the report also contains graphic files with georeferencing, which you can analyze in detail using GIS software (e.g., QGIS) or view in any graphic programs.

The most common uses of the report include:

- analysis of changes in land use,
- analysis of the time of occurrence of an event,
- documentation of land development,
- evidential documentation in legal processes.

Time range:

 from **2024.05.15** to **2024.08.13**




The report from the day:


 2024.08.13

Share 



 Registration date of the imaging:

2024.06.30 10:07 UTC

 Spatial resolution of imaging (pixel size):

0,3m




The report from the day:


 2024.08.13

Share 



 Registration date of the imaging:


2024.06.18 09:37 UTC

 Spatial resolution of imaging (pixel size):


1,5m





 Registration date of the imaging:

2024.06.08 09:55 UTC

 Spatial resolution of imaging (pixel size):

10m (sharpened to 2,5m)





THANK YOU FOR USING THE SATELLITE IMAGERY REPORT ONGEO™ INTELLIGENCE

Remember, you can use the Report for any purpose, such as:

- analysis of the time of occurrence of an event,
- evidential documentation in legal processes,
- analysis of changes in land use,
- analyzing damage and planning agricultural production,
- satellite imagery reports will be a great addition to project documentation,
- in probate proceedings and court cases related to real estate,
- in environmental projects, location analysis, and university projects,
- as an addition to a real estate listing for a better presentation of the offer.

You can change, modify, publish, share, and cut out parts of the purchased Report. We do not impose any restrictions on reuse. If you use the report or any part of it (maps, drawings, etc.), you may not deprive us of authorship by removing graphic signs. If you do so, you should/must indicate that the original source is OnGeo™ Intelligence.

Report tailored to your needs

Contact us and we will prepare a report for you about the specified area, customized to your requirements.

phone: +48 503 392 404

email: contact@ongeo-intelligence.com